



Accessing Collège du Léman:



By Car

from Geneva Int. Airport
from Cornavin Train Station



By Train

from Geneva Int. Airport
from Cornavin Train Station



By Bus

from Geneva Int. Airport
from Cornavin Train Station



COLLÈGE DU LÉMAN
École Internationale — International School

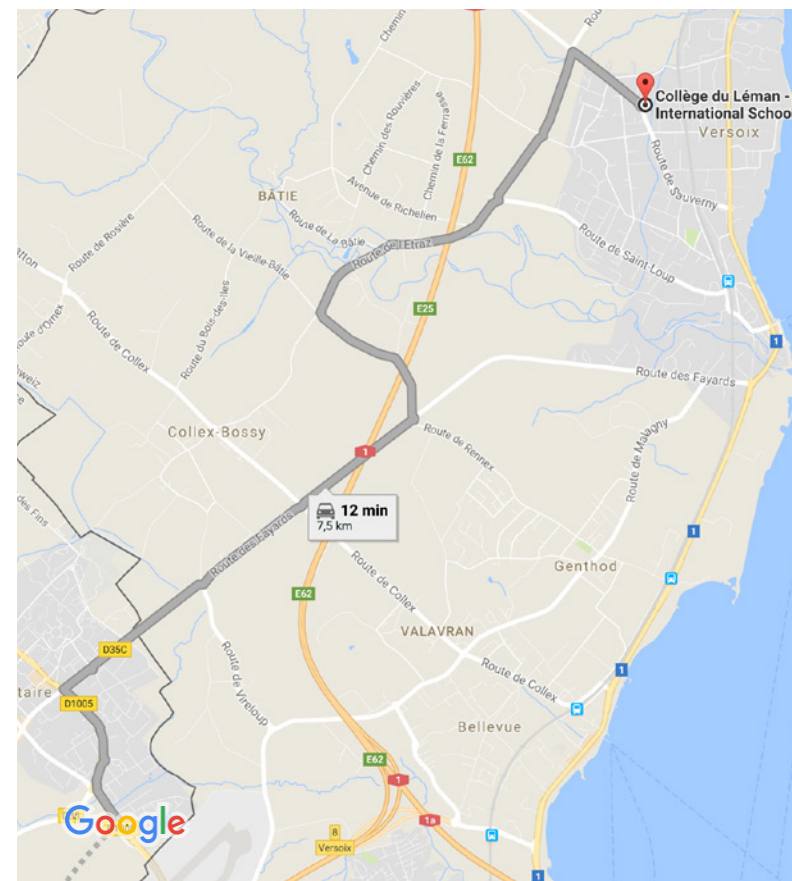


10.2km / 15 mins

[Index](#) > Accessing Collège du Léman

By car from Geneva Int. Airport

- Access the A1/E25/E62 from **Route de Pré-Bois**
- Take **Exit 8 - Versoix**
- At the first roundabout, continue straight onto **Route des Romelles**
- Turn left onto **Route de Lausanne/Route 1**
- At the roundabout take the first exit and continue on **Route de Lausanne**
- At the second roundabout take the first exit onto **Route de Suisse**
- Turn left onto **Route de Sauvigny** (a street sign will indicate the name of the road and Collège du Léman)
- After 900m you will find us onto your right
- Visitors parking is 50m from the school grounds.
- Please follow the signs to reception.



Visit [Google Maps](#)



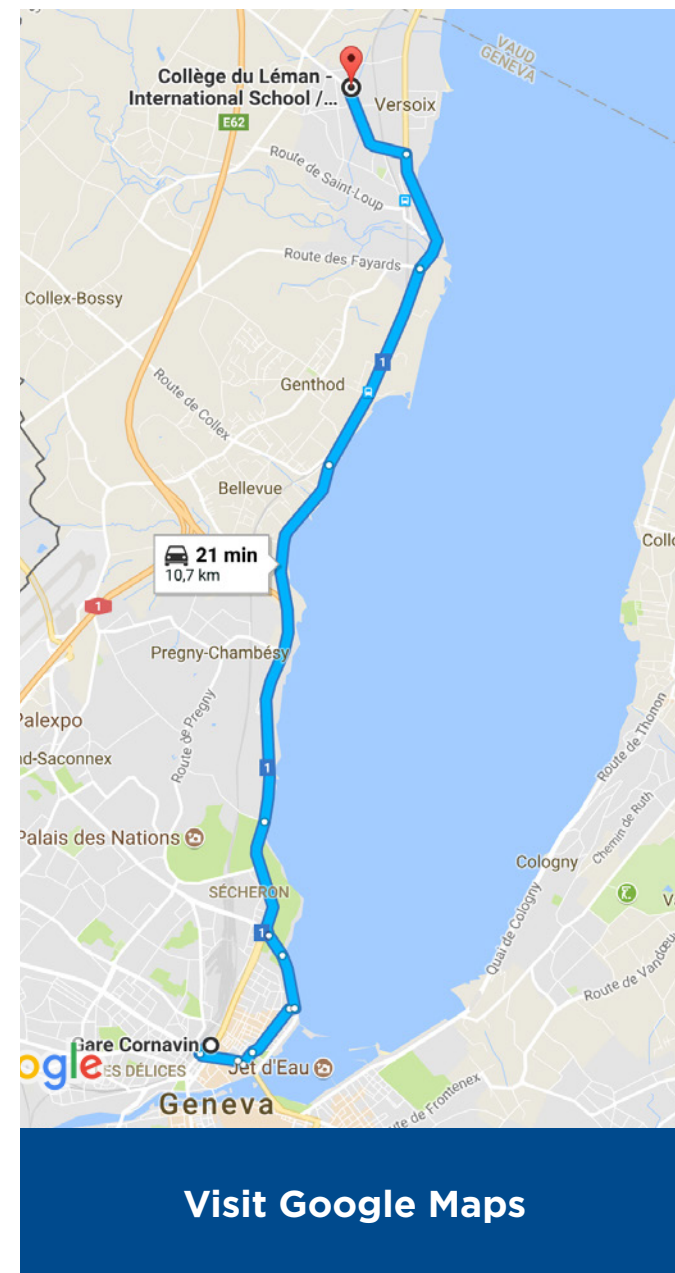


10km / 21 mins

[Index](#) > Accessing Collège du Léman

By car from Cornavin Train Station

- Begin by accessing **Route de Lausanne/Route 1** highway, located in front of the Station (Gare Cornavin).
- There will be two roundabouts along the way, take the first exit on both roundabouts.
- At the second roundabout continue onto **Route de Suisse**.
- Turn left onto **Route de Sauverny** (a street sign will indicate the name of the road and Collège du Léman)
- After 900m you will find us onto your right.
- Visitors parking is 50m from the school grounds.
- Please follow the signs to reception.





Approx 45 mins

[Index](#) > Accessing Collège du Léman

By train from Geneva Int. Airport

- Take the train in the direction of **St. Gallen** (platform 2) or **Brig** (platform 3) till the stop Genève Cornavin
- Change to platform 1, direction **Coppet**
- Leave the train at the stop Pont-Céard
- Exit the station and proceed up hill onto the Chemin de Pont-Céard.
- Turn right onto the Route de Sauvigny and proceed for about 200m
- At the end of this road you will find Collège du Léman
- Please follow the signs to reception.



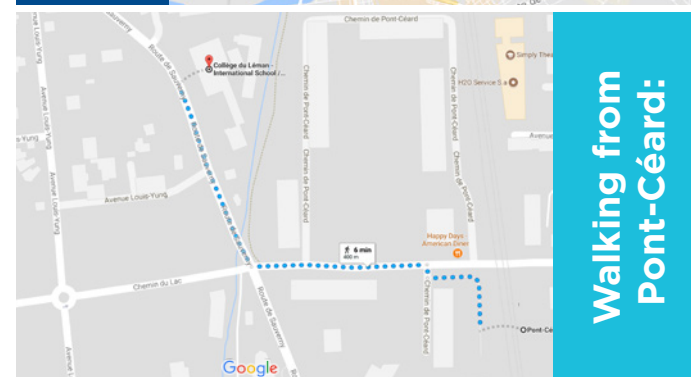
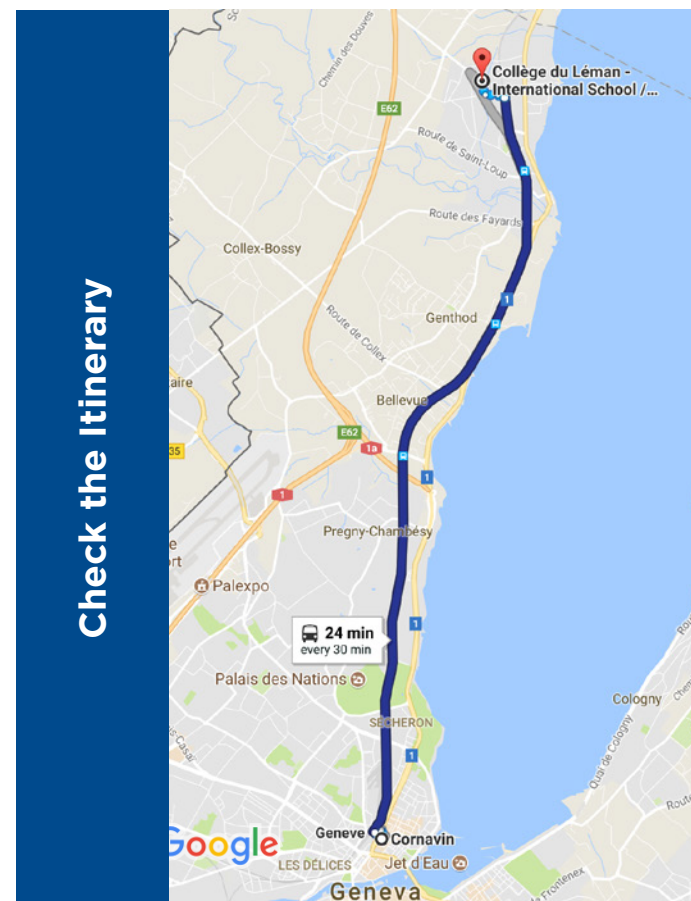


Approx 25 min

[Index](#) > Accessing Collège du Léman

By train from Cornavin Train Station

- Access platform 1 and take the regional train in the direction of **Coppet**.
- Leave the train at **Pont-Céard** (there is an announcement to indicate the upcoming train-stop)
- Exit the station and proceed uphill onto **Chemin de Pont-Céard**.
- Turn right onto **Route de Sauverny** and proceed for about 200m
- At the end of this road you will find Collège du Léman
- Please follow the signs to reception.





Approx 50 min

[Index](#) > Accessing Collège du Léman

By bus from Geneva Int. Airport

Bus 5 → Bus Z → Bus U

- Take Bus 5 in the direction of Thônex, Vallard. Leave the bus at Nations.
- Then take Bus Z in the direction of Bossy. Leave the bus at Collex-École.
- Take Bus U in the direction of Chavannes-des-Bois. Leave the bus at Collège du Léman.

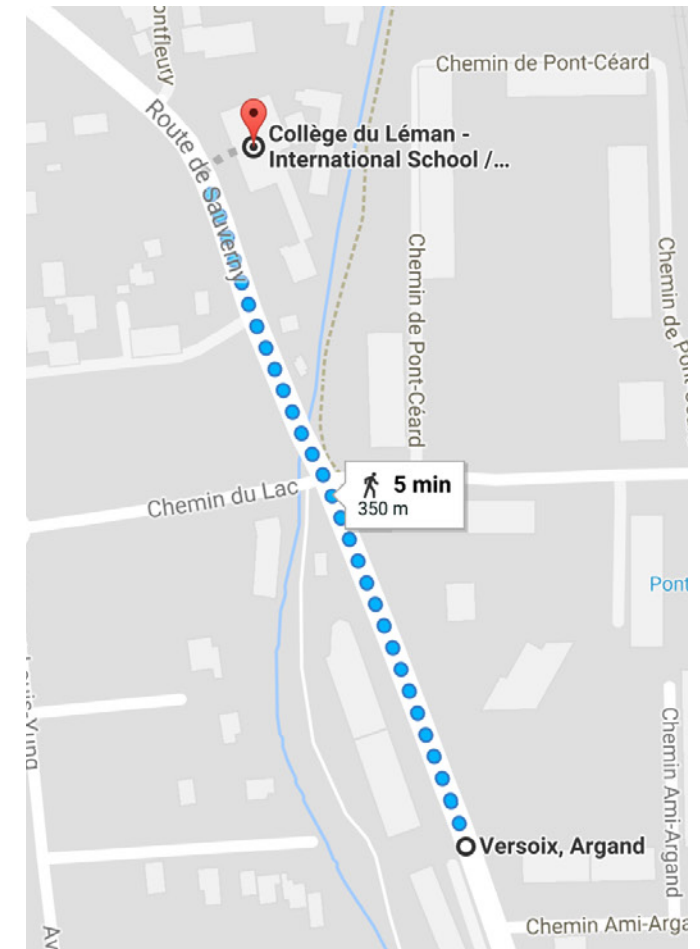
Bus 5 → Bus 53 → Bus Z → Bus U

- Take Bus 5 in the direction of Thônex, Vallard. Leave the bus at Grand-Saconnex-Place.
- Then take Bus 53 in the direction of Grand-Saconnex-Machéry. Leave the bus at Grand-Saconnex-Machéry.
- Take Bus Z in the direction of Bois-Chatton. Leave the bus at Collex-École.
- Take Bus U from Collex-École in the direction of Chavannes-des-Bois. Exit the bus at the stop Collège du Léman.

Bus 5 → Bus V

- Take Bus 5 in the direction of Thônex, Vallard. Leave the bus at Nations.
- From Nations, take Bus V in the direction of Versoix, CS la Bécassière. Exit the bus at Versoix-Argand.
- Continue walking straight for approx. 350m and you will reach Collège du Léman.
- Please follow the signs to reception.

Check the Itinerary



Walking from the stop
Versoix Argand:





Approx 40 min

[Index](#) > Accessing Collège du Léman

By bus from Cornavin Train Station

Bus V

- From Gare Cornavin take Bus V in the direction of Versoix, CS la Bécassière. Exit the bus at Versoix-Argand.
- Continue walking straight for approx. 350m and you will reach Collège du Léman.

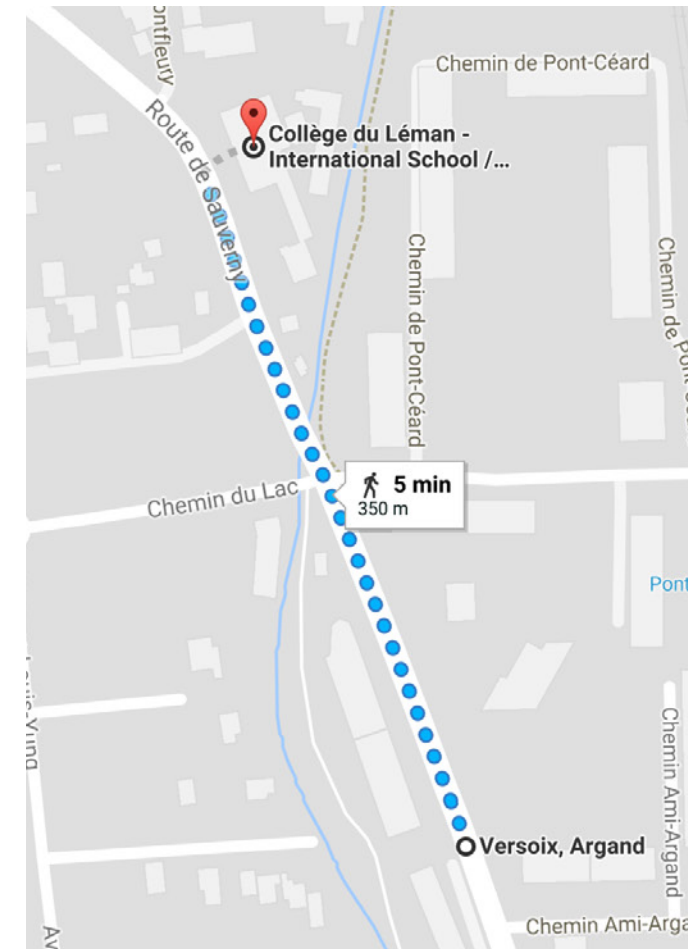
Bus Z → Bus U

- From Gare Cornavin take Bus Z in the direction of Bossy. Leave the bus at Collex-École.
- Next take a Bus U in the direction of Chavannes-des-Bois. Leave the bus at Collège du Léman.
- You have now reached your destination.

Bus Z → Bus V

- From Gare Cornavin take Bus Z in the direction of Bois-Chatton. Leave the bus at Colovrex.
- Next, take Bus V in the direction of Versoix, CS la Bécassière. Leave the bus at Versoix-Argand.
- Continue walking straight for approx. 350m and you will reach Collège du Léman.
- Please follow the signs to reception.

Check the Itinerary



Walking from the stop
Versoix Argand:

